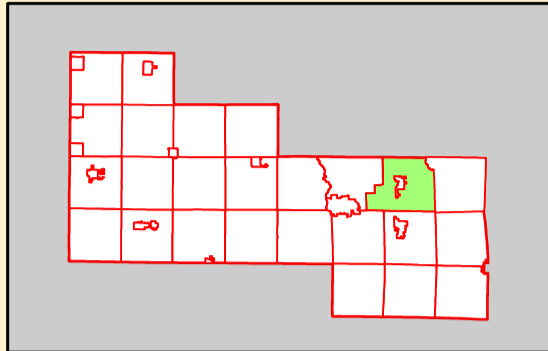



Town of Washington

T.27N R.17 E.

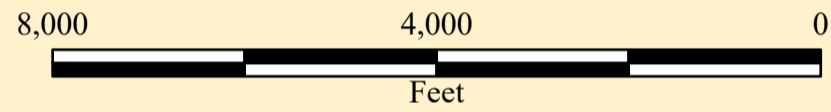


- Federal/State Highways
- County Highways
- Municipal Roads
- Private Roads
- Railroads
- Waterbodies
- Municipalities
- Sections

Information depicted on this map was interpreted from digital orthophotography and various other land records. An attempt was made to accurately represent the information shown hereon, however, recent changes in the physical and cultural landscape may not be represented. This map is intended for planning and general use only. Please refer to the original source documents for detailed information. If you have any questions or discover any discrepancies on this map, please contact the Shawano County Technology Services Department: 715-526-4615.



Cartography: Nathan Wehrle
Shawano County GIS Technician
Date: 2 August, 2021



Wescott Details 7

Detail 2

Cecil Map

Detail 1

Detail 3

